

23°0'0"E

24°0'0"E

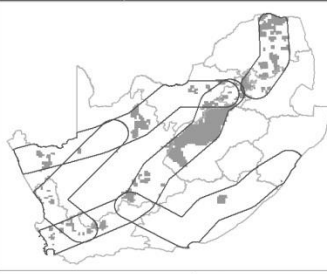
25°0'0"E

26°0'0"E

27°0'0"E

28°0'0"E

# Electricity Grid Infrastructure SEA North West SDF Demand Map Category 3: Priority Mining Areas



25°0'0"S

25°0'0"S

26°0'0"S


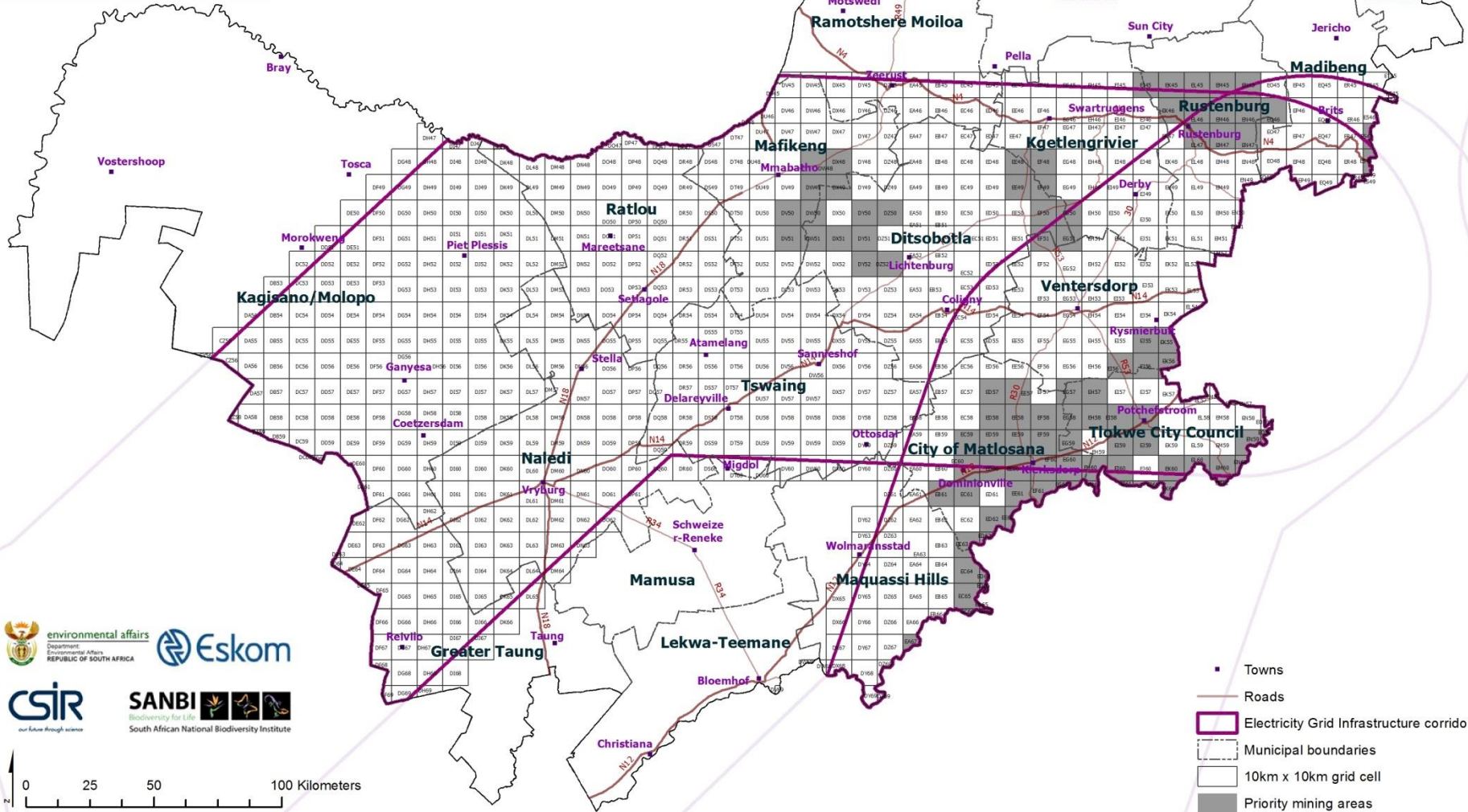
26°0'0"S

27°0'0"S

27°0'0"S

28°0'0"S

28°0'0"S



- Towns
- Roads
- █ Electricity Grid Infrastructure corridor
- - - Municipal boundaries
- 10km x 10km grid cell
- Priority mining areas

23°0'0"E

24°0'0"E

25°0'0"E

26°0'0"E

27°0'0"E

28°0'0"E