



EXERCISE INSTRUCTIONS



EGI SEA: Gauteng and Mpumalanga Provincial and Local Government Workshop

4 November 2014

Presenter: Marshall Mabin




environmental affairs
Department:
Environmental Affairs
REPUBLIC OF SOUTH AFRICA

CSIR
our future through science

SANBI

Biodiversity for Life



 **Eskom**

Feedback Session Background



- Feedback Session Objective:
 - Attendees to review SDF category maps
 - Attendees to seek agreement and refine mapping outputs based on up to date provincial and local government plans and thinking
- Three (3) digitised mapping outputs developed per province, one (1) map for each planning category:

	Planning Category	Planning Category Definition
1	Industrial Expansion	Denotes an area that is either an existing heavy industrial area where there is planned expansion or a new area which has been set aside for heavy industrial development.
2	SEZ or IDZ	A purpose built industrial or manufacturing estate which might contain one or multiple Customer Controlled Areas or other formalized incentives to attract economic development or beneficiation activities to these areas.
3	Priority Mining Area	An area set aside for either existing or future mining activity.

- Each map has been broken down into 10 x 10 km grid cells
- Corridor area (including 25km area) has been assessed

Feedback Session Instructions

- Task
 - Refine each category map by:

	Activate Blank Cell	Deactivate Shaded Cell
Sticker		
Feedback	YES	NO

- Dedicated feedback form available for each mapping category;
- One feedback form to be completed for each category map by each department of municipality;
- Please refer to Attributes table for information on the mapping grid cells
- Submit ALL feedback forms by end of workshop or to wosman@csir.co.za by 1st December 2014.

Feedback Form

SECTION 1

Deactivate



GRID CELL REFERENCE NUMBER	COMMENTS

SECTION 2

Activate



SECTOR	ACTIVITY	TIME FRAME
AGRICULTURAL	AGRI - ANIMAL FARMING	0-5 YEARS
MINING	AGRI - CROP FARMING	5-15 YEARS
MANUFACTURING	AGRI - FISHERIES/FISHING	15-30 YEARS
ELECTRICAL	AGRI - PROCESSING	
CONSTRUCTION	COMMERCIAL HIGH DENSITY	
TRADE	ELECTRIFICATION	
TRANSPORT	INDUSTRIAL - CHEMICAL	
FINANCE	INDUSTRIAL - HEAVY	
COMMUNITY SERVICES	INDUSTRIAL - LIGHT	
	MUNICS BULK RESIDENTIAL	
	PUMPING LOADS	
	SMELTER - ALUMINIUM	
	SMELTER - FERRO METALS	
	SMELTER - IRON/STEEL	
	SMELTER - OTHER	
	OTHER	

GRID CELL REFERENCE NUMBER	SECTOR	ACTIVITY	TIME FRAME	COMMENTS

Attributes Table

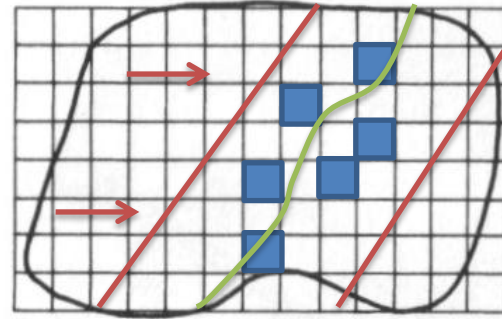
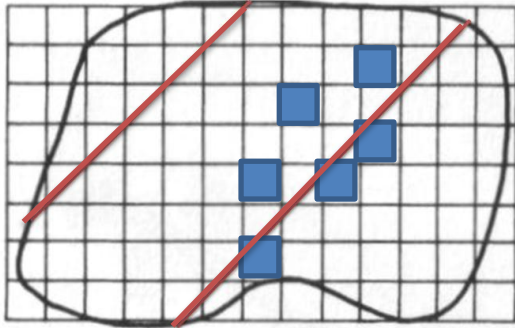
- Provides details on the information behind each activated or non activated cell such as:
 - What category activity is present within the cell i.e. Category 1, 2 or 3.
 - Additional information regarding the category activity e.g. heavy industry or gold mining etc.
 - What source documents where used in the review.
- This document will indicate whether there are any data gaps and should therefore be reviewed by municipalities/departments when undertaking the exercise.

Limpopo							
Cell Ref	Industrial expansion	SEZs or IDZs	Priority mining	Additional information	Source 1	Source 2	Source 3
FI13					Final Report of Musina Spatial Development Plan 2005		
FI14			YES	Mineral fields	Final Report of Musina Spatial Development Plan 2005		
FI15			YES	Mineral fields	Makhado Spatial Development Framework 2011		
FI16			YES	Mineral fields	Makhado Spatial Development Framework 2011		
FI17			YES		Makhado Spatial Development Framework 2011		
FI18					Makhado Spatial Development Framework 2011		
FI19			YES		Makhado Spatial Development Framework 2011		
FI20			YES		Makhado Spatial Development Framework 2011		
FI21			YES		Makhado Spatial Development Framework 2011		
FI22					Molemole Spatial Development Framework Review 2013/2014		
					Molemole Spatial Development Framework Review		

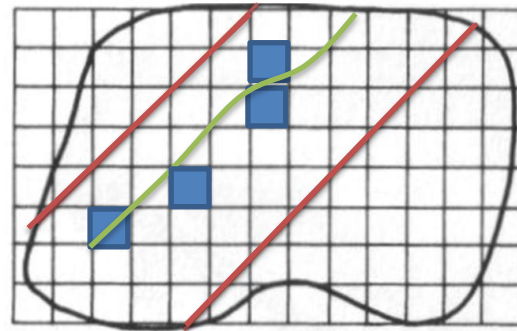
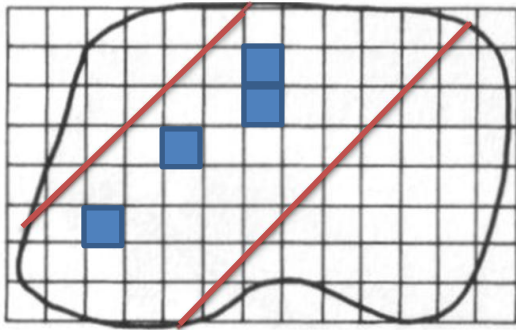
Feedback

Outcome

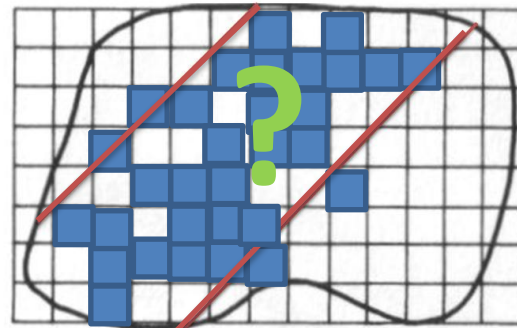
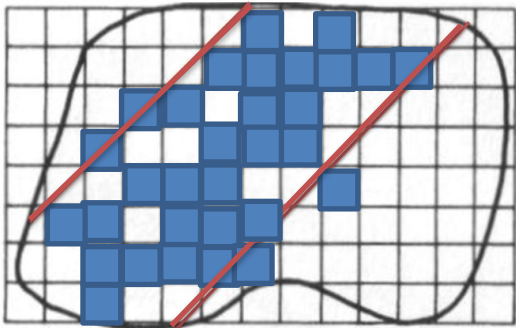
Scenario 1



Scenario 2



Scenario 3



Please do the following:

- Step 1: Congregate into representative groups e.g. provincial department, district or local municipality.
- Step 2: Nominate an individual to make changes to map and complete feedback forms on behalf of provincial department or municipality.
- Step 3: Discuss and recommend changes (if any) to each of the three provincial category maps by completing the relevant category feedback forms.
- Step 4: Submit completed feedback forms at end of session
- Step 5: In the instance where feedback forms will be submitted at a later stage, please submit forms to wosman@csir.co.za by 1st December 2014.