



FEEDBACK SESSION



EGI SEA: Free State Provincial and Local Government Workshop

11 November 2014

Presenter: Marshall Mabin



environmental affairs
Department:
Environmental Affairs
REPUBLIC OF SOUTH AFRICA



Feedback Session Background



- Feedback Session Objective:
 - Attendees to review SDF category maps
 - Attendees to seek agreement and refine mapping outputs based on up to date provincial and local government plans and thinking
- Three (3) digitised mapping outputs developed per province, one (1) map for each planning category:

	Planning Category	Planning Category Definition
1	Industrial Expansion	Denotes an area that is either an existing heavy industrial area where there is planned expansion or a new area which has been set aside for heavy industrial development.
2	SEZ or IDZ	A purpose built industrial or manufacturing estate which might contain one or multiple Customer Controlled Areas or other formalized incentives to attract economic development or beneficiation activities to these areas.
3	Priority Mining Area	An area set aside for either existing or future mining activity.

- Each map has been broken down into 10 x 10 km grid cells
- Corridor area (including 25km area) has been assessed

Feedback Session Instructions

- Task
 - Refine each category map by:

	Activate Blank Cell	Deactivate Shaded Cell
Sticker		
Feedback	YES	NO

- Dedicated feedback form available for each mapping category;
- One feedback form to be completed for each category map by each relevant department or municipality;
- Submit ALL feedback forms by end of workshop or to wosman@csir.co.za by 1st December 2014.

Feedback Form

SECTION 1

Deactivate



GRID CELL REFERENCE NUMBER	COMMENTS

SECTION 2

Activate



SECTOR	ACTIVITY
AGRICULTURAL	AGRI - ANIMAL FARMING
MINING	AGRI - CROP FARMING
MANUFACTURING	AGRI - FISHERIES/FISHING
ELECTRICAL	AGRI - PROCESSING
CONSTRUCTION	COMMERCIAL HIGH DENSITY
TRADE	ELECTRIFICATION
TRANSPORT	INDUSTRIAL - CHEMICAL
FINANCE	INDUSTRIAL - HEAVY
COMMUNITY SERVICES	INDUSTRIAL - LIGHT
	MUNICS BULK RESIDENTIAL
	PUMPING LOADS
	SMELTER - ALUMINIUM
	SMELTER - FERRO METALS
	SMELTER - IRON/STEEL
	SMELTER - OTHER
	OTHER

GRID CELL REFERENCE NUMBER	SECTOR	ACTIVITY	COMMENTS

Attributes Table

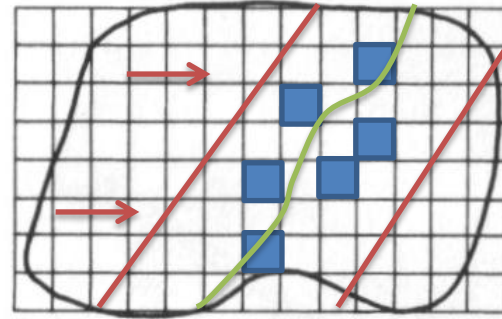
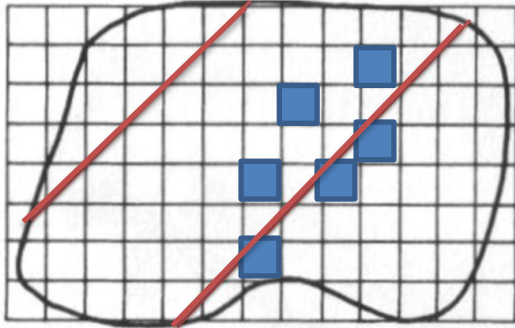
- Provides details on the information behind each activated or non activated cell such as:
 - What category activity is present within the cell i.e. Category 1, 2 or 3.
 - Additional information regarding the category activity e.g. heavy industry or gold mining etc. (where available)
 - The source of documents used in the review.
- This document will indicate whether there are any data gaps and should therefore be reviewed by municipalities/departments as part of the exercise.

Limpopo							
Cell Ref	Industrial expansion	SEZs or IDZs	Priority mining	Additional information	Source 1	Source 2	Source 3
FI13					Final Report of Musina Spatial Development Plan 2005		
FI14			YES	Mineral fields	Final Report of Musina Spatial Development Plan 2005		
FI15			YES	Mineral fields	Makhado Spatial Development Framework 2011		
FI16			YES	Mineral fields	Makhado Spatial Development Framework 2011		
FI17			YES		Makhado Spatial Development Framework 2011		
FI18					Makhado Spatial Development Framework 2011		
FI19			YES		Makhado Spatial Development Framework 2011		
FI20			YES		Makhado Spatial Development Framework 2011		
FI21			YES		Makhado Spatial Development Framework 2011		
FI22					Molemole Spatial Development Framework Review 2013/2014		
					Molemole Spatial Development Framework Review		

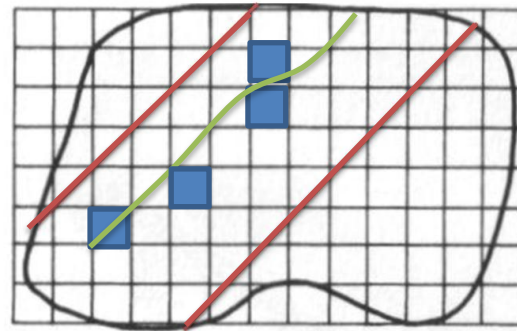
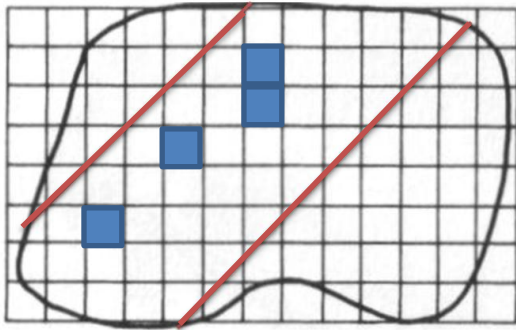
Feedback

Outcome

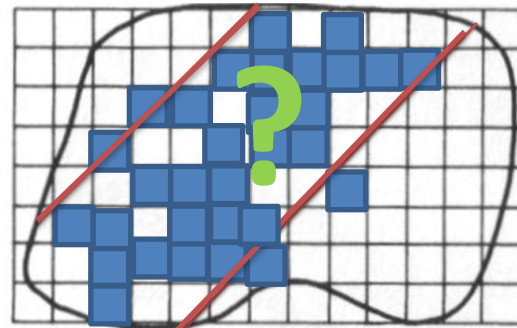
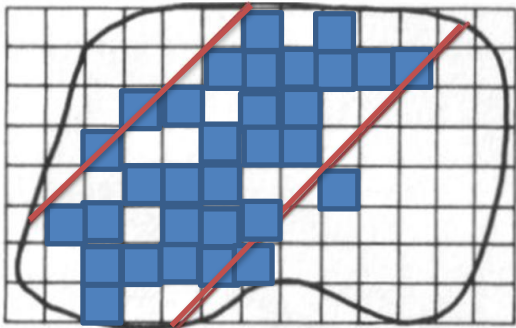
Scenario 1



Scenario 2



Scenario 3



Please do the following:

- Step 1: Congregate into representative groups e.g. provincial department, district or local municipality.
- Step 2: Receive an information pack
- Step 3: Nominate an individual to make changes to map and complete feedback form on behalf of provincial department or municipality.
- Step 4: Discuss and recommend changes (if any) to each of the three provincial category maps by completing the relevant category feedback forms.
- Step 5: Submit completed feedback forms at end of session.
- Step 6: In the instance where feedback forms are not submitted at end of session (exceptions only), please submit to Wisaal Osman wosman@csir.co.za by **December 2014**

Website: <https://egi.csir.co.za/>